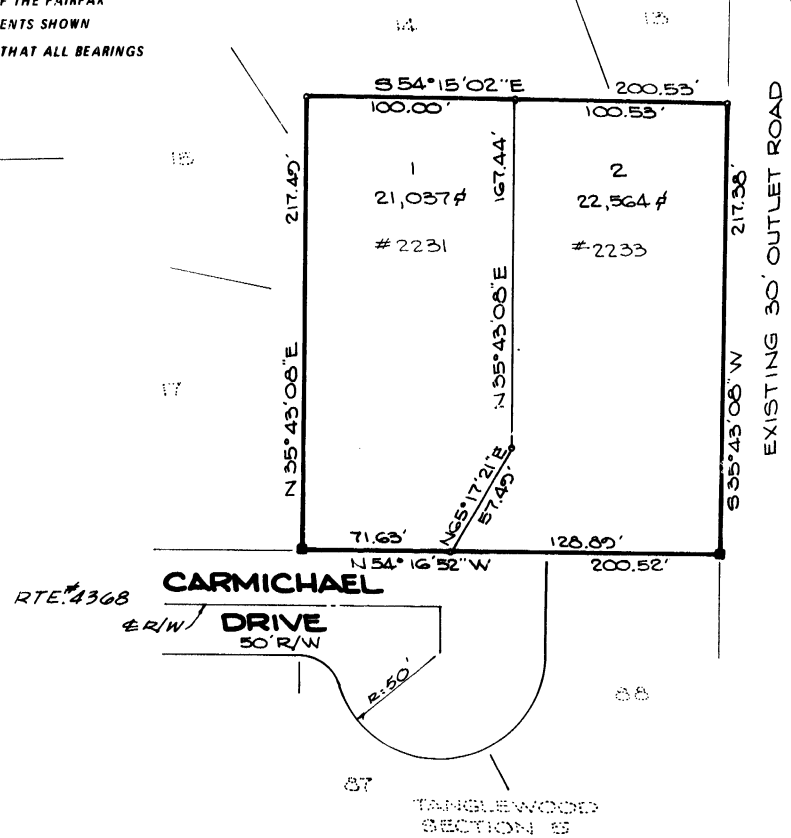


ENGINEERS CERTIFICATE

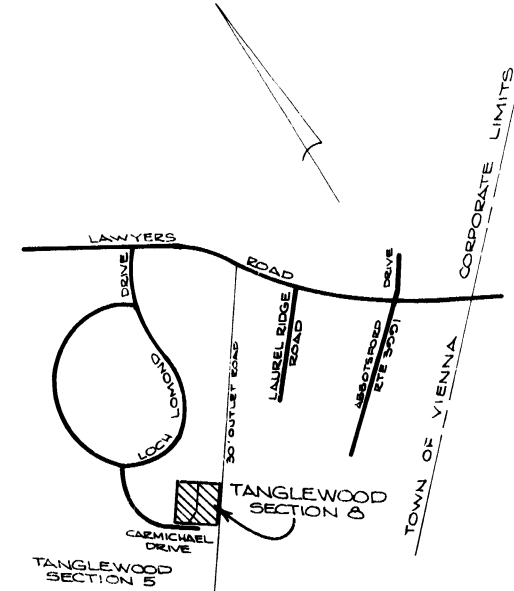
I, CHARLES E. ROSS, A DULY CERTIFIED CIVIL ENGINEER UNDER THE LAWS OF VIRGINIA, DO HEREBY CERTIFY THAT THE SUBDIVISION SHOWN HEREON IS THE LAND CONVEYED TO WOODLAWN ENTERPRISES, INC. AT D.B. 3781 - PG. 329 ALL AMONG THE LAND RECORDS OF FAIRFAX COUNTY, VIRGINIA. THAT THE LAND LIES WHOLLY WITHIN THE BOUNDARIES SHOWN HEREON. THAT THE SUBDIVISION COMPLIES WITH THE REQUIREMENTS OF THE FAIRFAX COUNTY SUBDIVISION ORDINANCE. THAT CONCRETE MONUMENTS SHOWN THUS ■ ; IRON PIPES SHOWN THUS ○ HAVE BEEN SET, AND THAT ALL BEARINGS REFER TO THE TRUE MERIDIAN.  
GIVEN UNDER MY HAND THIS 28 DAY OF JAN. 1976

CHARLES E. ROSS

LAWYERS NORTH SECTION ONE




THE PROPERTY DELINEATED ON THIS PLAT IS LOCATED ON ASSESSMENT MAP NO 38-1 AND IS ZONED R-0.5 AS OF THE DATE OF ITS APPROVAL.



lot widths are  
O.K. per *[Signature]*  
FINAL PLAT  
RECOMMENDED FOR APPROVAL  
FAIRFAX COUNTY  
DIRECTOR OF PUBLIC WORKS MANAGEMENT  
2/18/76 *[Signature]*  
APPROVED  
BOARD OF SUPERVISORS  
FAIRFAX COUNTY, VIRGINIA  
2-20-76 *[Signature]*  
APPROVAL VOID IF PLAT IS NOT  
RECORDED WITHIN 90  
DAYS OF DATE OF RECORDING.

THIS APPROVAL IS NOT A  
COMMITMENT TO PROVIDE  
PUBLIC WATER, SEWER.



APPROVED AS  
PROFESSIONAL SURVEYOR  
Office at Design Service  
Falls Church, Virginia  
Plat and location and/or monuments  
shown to the requirements of this  
Ordinance and necessary agreements  
of Record have been reviewed.  
*[Signature]* Date 2-18-1976

APPROVED  
COUNTY OF FAIRFAX  
DIVISION OF DESIGN REVIEW  
SANITARY SECTION  
By: *[Signature]*  
Date: 2/18/76

RECORD PLAT  
SECTION EIGHT  
**TANGLEWOOD**  
CENTREVILLE DISTRICT  
FAIRFAX COUNTY, VIRGINIA  
SCALE: 1"=50' JAN. 28, 1976

**ROSS & FRANCE, LTD.**  
CIVIL ENGINEERING & LAND SURVEYING  
MANASSAS, VIRGINIA

# 9.65

RP 218